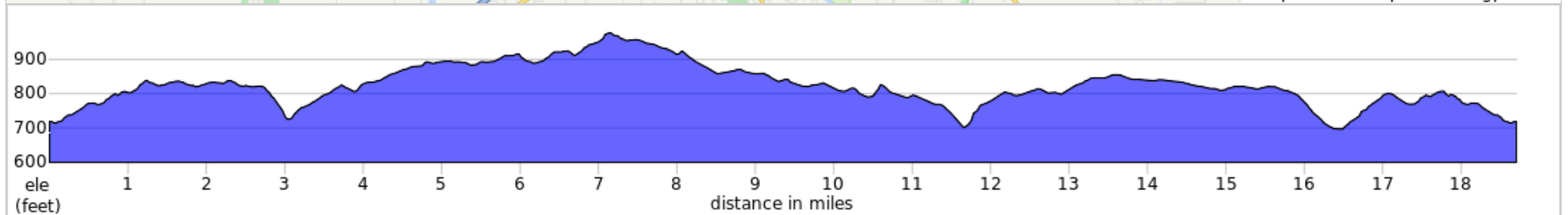
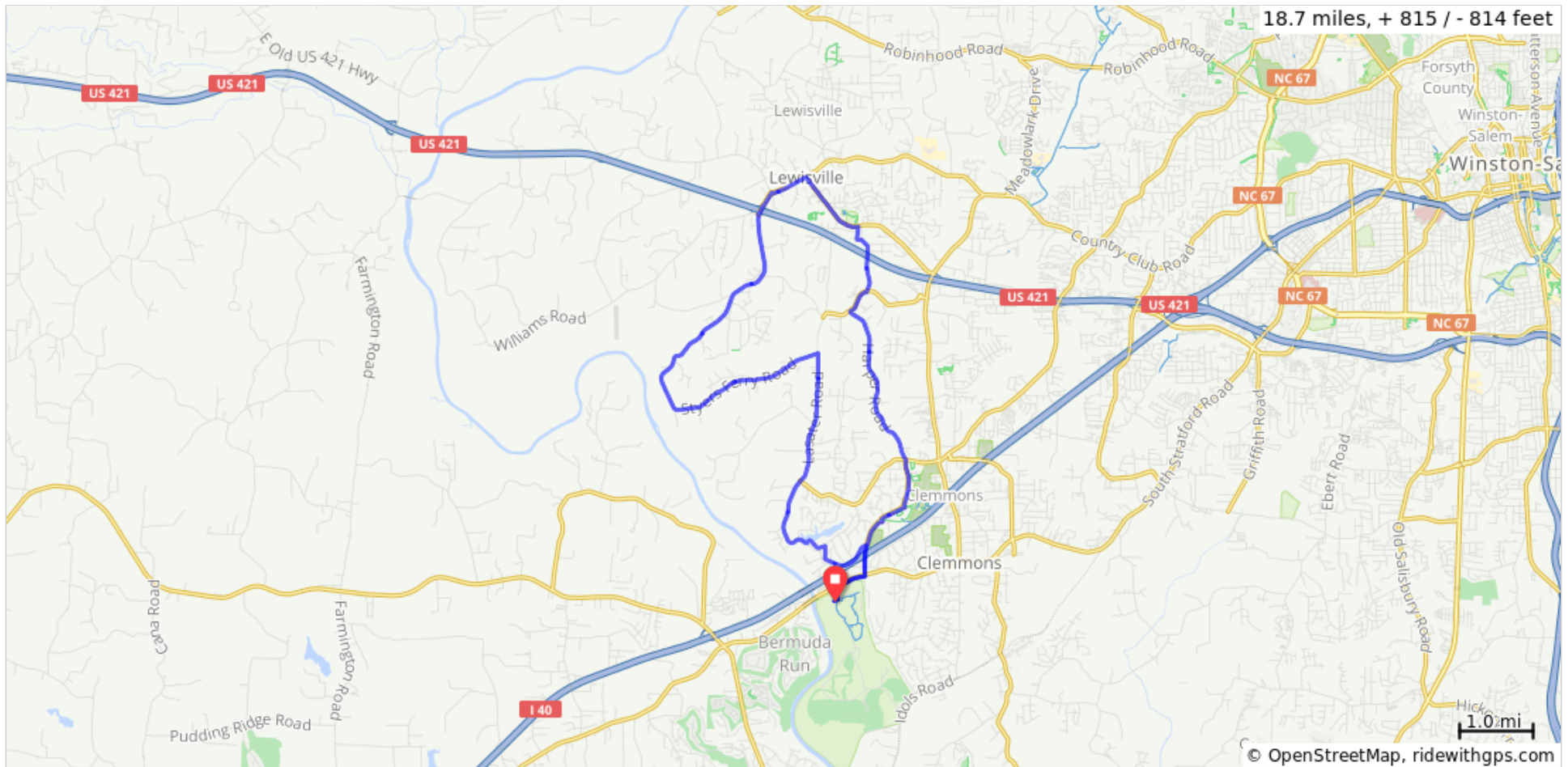


Tanglewood 2018 Sunday 20



Tanglewood 2018 Sunday 20

Dist	Type	Note	Next
0.0		Start of route	0.0
0.0		L onto Tanglewood Park Rd	0.2
0.2		R onto Clemmons Rd	0.4
0.6		L onto Harper Rd	0.8
1.4		At the traffic circle, continue straight to stay on Harper Rd	0.4
1.8		At the traffic circle, continue straight to stay on Harper Rd	0.7
2.5		At the traffic circle, continue straight to stay on Harper Rd	2.3
4.8		R onto Styers Ferry Rd	0.4
5.2		L onto Reynolds Rd	1.0
6.2		L onto Lewisville Clemmons Rd	1.0

6.2 miles. +371/-199 feet

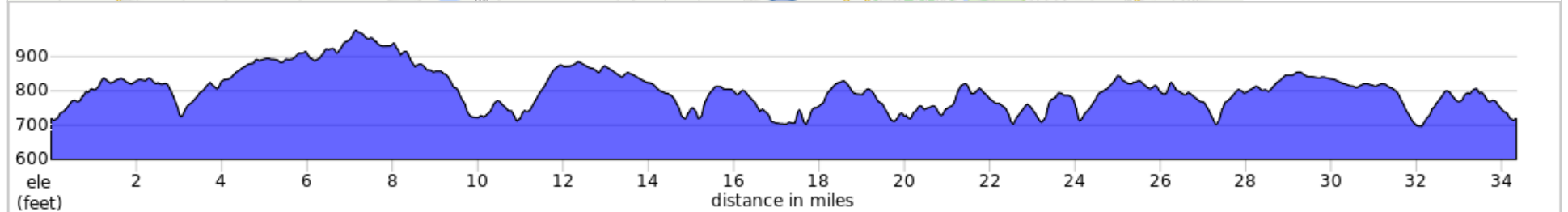
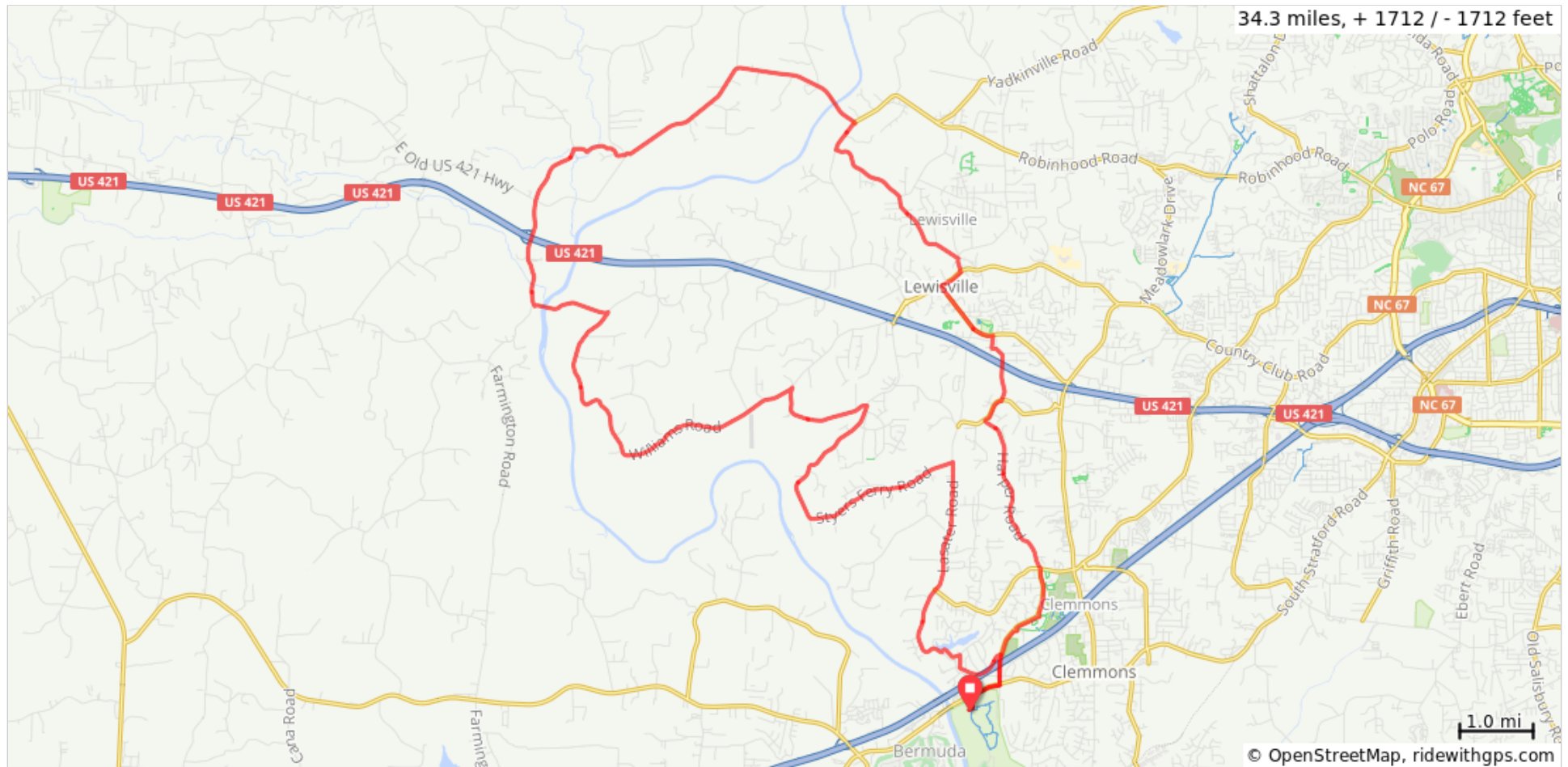
Dist	Type	Note	Next
18.7		R onto N Trail Rd	0.0
18.7		End of route	0.0

0.2 miles. +1/-0 feet

Dist	Type	Note	Next
7.2		L after Wells Fargo Bank (on the left)	0.5
7.7		At the traffic circle, 2nd exit onto Williams Rd	0.2
7.9		Slight R to stay on Williams Rd	0.0
7.9		At the traffic circle, continue straight to stay on Williams Rd	0.1
8.1		At the traffic circle, 2nd exit onto Concord Church Rd	1.4
9.4		Continue onto Styers Ferry Rd	4.1
13.6		R onto Lasater Rd	3.3
16.8		R onto Fair Oaks Dr	0.9
17.7		R onto Harper Rd	0.4
18.1		R onto Clemmons Rd	0.4
18.5		L onto Tanglewood Park Rd	0.2

12.3 miles. +349/-578 feet

Tanglewood 2018 Sunday 36



Tanglewood 2018 Sunday 36

Dist	Type	Note	Next
0.0		Start of route	0.0
0.0		L onto Tanglewood Park Rd	0.2
0.2		R onto Clemmons Rd	0.4
0.6		L onto Harper Rd	0.8
1.4		At the traffic circle, continue straight to stay on Harper Rd	0.4
1.8		At the traffic circle, continue straight to stay on Harper Rd	0.7
2.5		At the traffic circle, continue straight to stay on Harper Rd	2.3
4.8		R onto Styers Ferry Rd	0.4
5.2		L onto Reynolds Rd	1.0
6.2		L onto Lewisville Clemmons Rd	0.3

6.2 miles. +371/-199 feet

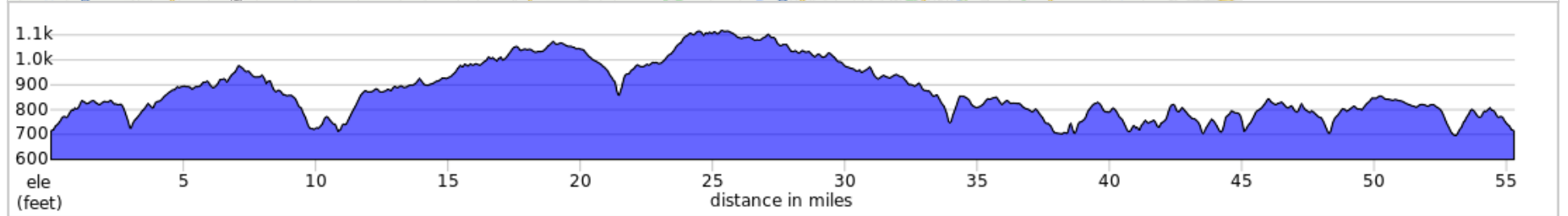
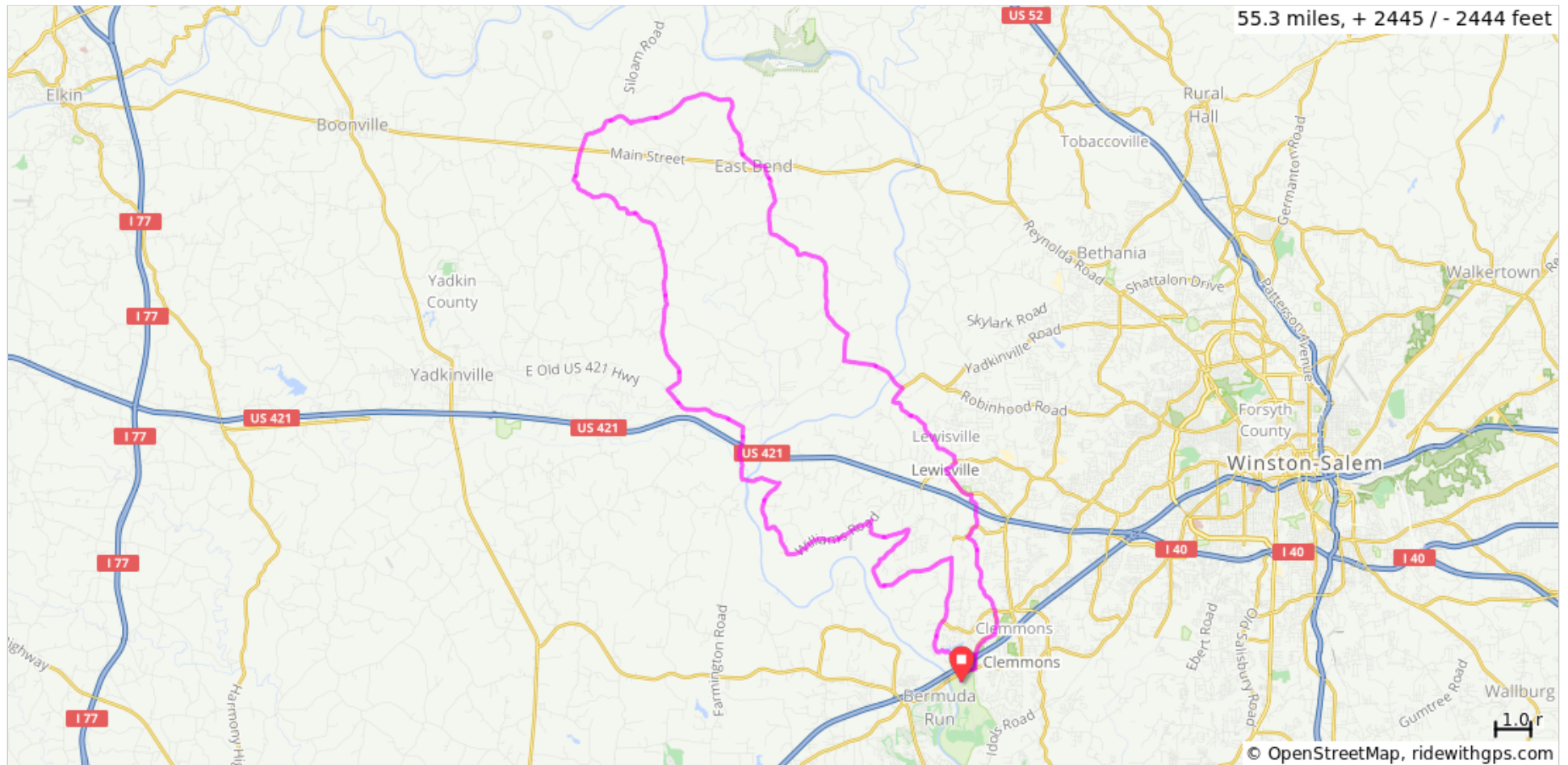
Dist	Type	Note	Next
6.5		L onto Lawrence Ridge Rd	0.0
6.5		L onto Lewisville Clemmons Rd	0.7
7.2		R after Wells Fargo Bank (on the left)	0.3
7.5		L onto Lewisville Vienna Rd	0.2
7.7		L onto Grapevine Rd	2.4
10.1		R onto Conrad Rd	0.5
10.5		L onto Old U.S. 421/Yadkinville Rd	3.8
14.3		R onto Logan Creek Rd	0.9
15.2		L onto Baltimore Rd	0.9
16.1		Continue onto Dinkins Bottom Rd	1.5
17.5		L onto Courtney-Huntsville Rd	0.2
17.7		Continue onto Shallowford Rd	0.9

11.5 miles. +426/-644 feet

Dist	Type	Note	Next
18.6		R onto Williams Rd	5.1
23.6		Sharp R onto Concord Church Rd	1.4
25.1		R onto Styers Ferry Rd	4.1
29.2		R onto Lasater Rd	3.3
32.5		R onto Fair Oaks Dr	0.9
33.3		R onto Harper Rd	0.4
33.7		R onto Clemmons Rd	0.4
34.1		L onto Tanglewood Park Rd	0.2
34.3		R onto N Trail Rd	0.0
34.3		End of route	0.0

16.7 miles. +748/-855 feet

Tanglewood 2018 Sunday 50



Tanglewood 2018 Sunday 50

Dist	Type	Note	Next
0.0		Start of route	0.2
0.2		R onto Clemmons Rd	0.4
0.6		L onto Harper Rd	0.8
1.4		At the traffic circle, continue straight to stay on Harper Rd	0.4
1.8		At the traffic circle, continue straight to stay on Harper Rd	0.7
2.4		At the traffic circle, continue straight to stay on Harper Rd	2.3
4.8		R onto Styers Ferry Rd	0.4
5.1		L onto Reynolds Rd	1.0
6.1		L onto Lewisville Clemmons Rd	1.0
7.1		R after Wells Fargo Bank (on the left)	0.3

7.1 miles. +468/-209 feet

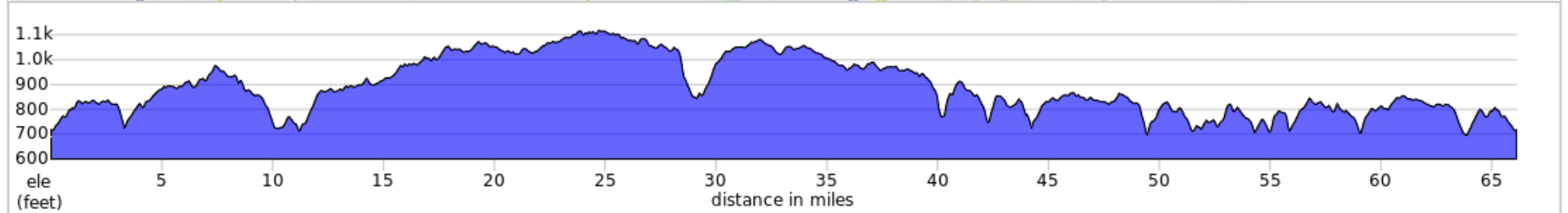
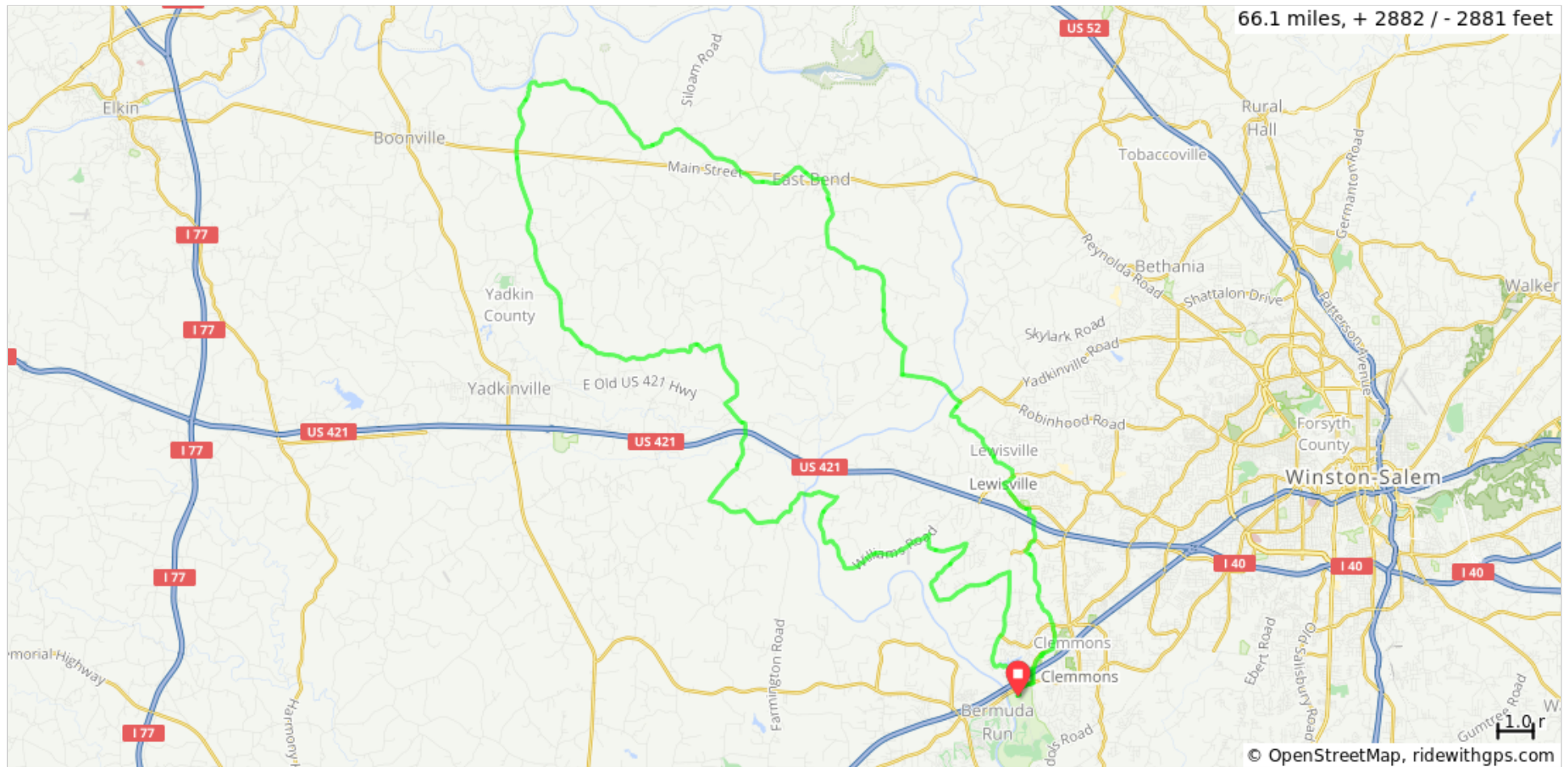
Dist	Type	Note	Next
7.5		L onto Lewisville Vienna Rd	0.2
7.7		L onto Grapevine Rd	2.4
10.0		R onto Conrad Rd	0.5
10.5		L onto Old U.S. 421/Yadkinville Rd	1.9
12.3		R onto Flint Hill Rd	6.7
19.0		L onto Main St	0.2
19.2		Slight R onto Fairground Rd	5.1
24.3		R onto Smithtown Rd	1.9
26.2		Continue onto Nebo Rd	0.8
27.0		L onto Forbush Rd	5.0
32.0		R onto Falcon Rd	2.6
34.7		L onto Old U.S. 421	2.4

27.5 miles. +955/-1060 feet

Dist	Type	Note	Next
37.1		R onto Dinkins Bottom Rd	1.5
38.5		L onto Courtney-Huntsville Rd	0.2
38.7		Continue onto Shallowford Rd	0.9
39.6		R onto Williams Rd	5.1
44.6		Sharp R onto Concord Church Rd	1.4
46.1		R onto Styers Ferry Rd	4.1
50.2		R onto Lasater Rd	3.3
53.4		R onto Fair Oaks Dr	0.9
54.3		R onto Harper Rd	0.4
54.7		R onto Clemmons Rd	0.4
55.1		L onto Tanglewood Park Rd	0.2
55.3		End of route	0.0

20.6 miles. +927/-1003 feet

Tanglewood 2018 Sunday 65



Tanglewood 2018 Sunday 65

Dist	Type	Note	Next
0.0		Start of route	0.0
0.0		L onto Tanglewood Park Rd	0.2
0.2		R onto Clemmons Rd	0.4
0.6		L onto Harper Rd	0.8
1.4		At the traffic circle, continue straight to stay on Harper Rd	0.1
1.5		L onto Tramore Ln	0.0
1.5		R onto Harper Rd	0.1
1.7		At the traffic circle, 3rd exit and stay on Harper Rd	0.4
2.1		At the traffic circle, continue straight to stay on Harper Rd	0.7
2.8		At the traffic circle, continue straight to stay on Harper Rd	2.3

2.8 miles. +161/-57 feet

Dist	Type	Note	Next
5.1		R onto Styers Ferry Rd	0.4
5.4		L onto Reynolds Rd	1.0
6.4		L onto Lewisville Clemmons Rd	1.0
7.4		R after Wells Fargo Bank (on the left)	0.3
7.8		L onto Lewisville Vienna Rd	0.2
8.0		L onto Grapevine Rd	2.4
10.3		R onto Conrad Rd	0.5
10.8		L onto Old U.S. 421/Yadkinville Rd	1.9
12.6		R onto Flint Hill Rd	6.7
19.3		L onto Main St	0.2
19.5		Slight R onto Fairground Rd	1.0
20.5		Continue onto Pride's Rd	1.3

17.8 miles. +594/-455 feet

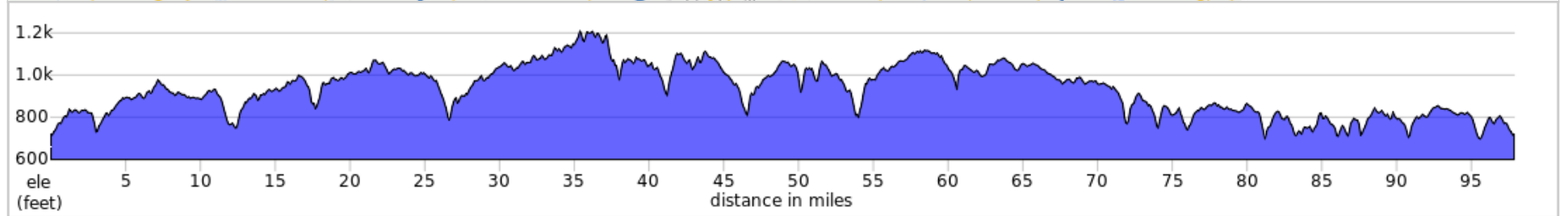
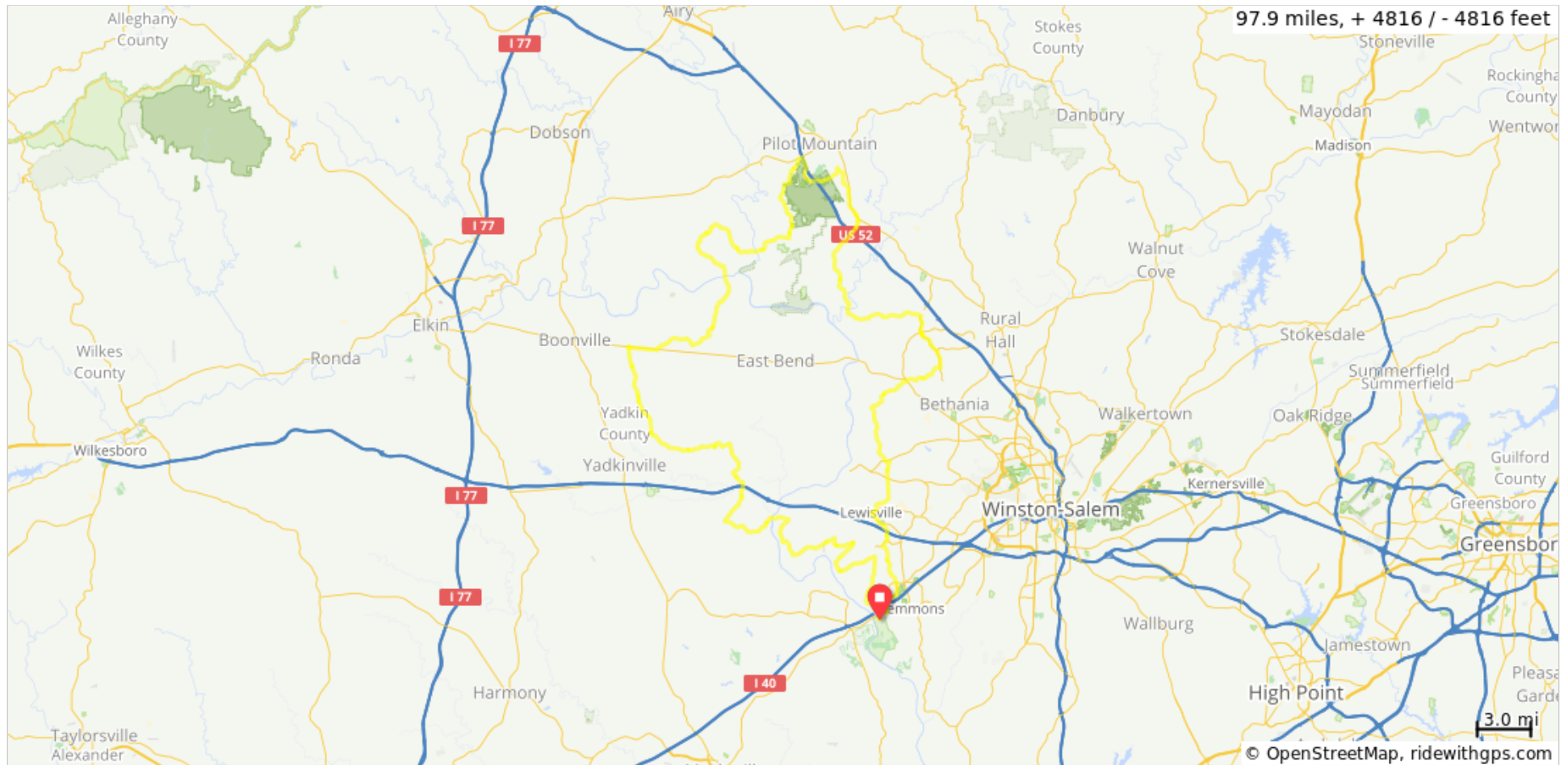
Dist	Type	Note	Next
21.8		Slight L onto NC-67 W	0.0
21.8		Slight R onto Smithtown Rd	3.3
25.1		R onto Richmond Hill Church Rd	3.8
29.0		L onto Rockford Rd	0.3
29.2		L to stay on Rockford Rd	4.8
34.0		L onto Sugartown Rd	3.2
37.2		Continue onto Pilot View Church Rd	1.4
38.5		L onto Mills Rd	0.8
39.3		Continue onto Mt Carmel Church Rd	1.7
41.1		R onto Falcon Rd	1.9
43.0		L onto Old U.S. 421	0.8
43.7		R onto Speer Bridge Rd	2.5

23.2 miles. +802/-995 feet

Dist	Type	Note	Next
46.2		L onto Courtney-Huntsville Rd	3.3
49.5		Continue onto Shallowford Rd	0.9
50.4		R onto Williams Rd	5.1
55.4		Sharp R onto Concord Church Rd	1.4
56.8		R onto Styers Ferry Rd	4.1
61.0		R onto Lasater Rd	3.3
64.2		R onto Fair Oaks Dr	0.9
65.1		R onto Harper Rd	0.4
65.5		R onto Clemmons Rd	0.4
65.9		L onto Tanglewood Park Rd	0.2
66.1		R onto N Trail Rd	0.0
66.1		End of route	0.0

22.4 miles. +922/-1058 feet

Tanglewood 2018 Sunday 100



Tanglewood 2018 Sunday 100

Dist	Type	Note	Next
0.0		Start of route	0.0
0.0		L onto Tanglewood Park Rd	0.2
0.2		R onto Clemmons Rd	0.4
0.6		L onto Harper Rd	0.8
1.4		At the traffic circle, continue straight to stay on Harper Rd	0.4
1.8		At the traffic circle, continue straight to stay on Harper Rd	0.7
2.5		At the traffic circle, continue straight to stay on Harper Rd	2.3
4.8		R onto Styers Ferry Rd	0.4
5.2		L onto Reynolds Rd	1.0
6.2		L onto Lewisville Clemmons Rd	1.0

6.2 miles. +371/-199 feet

Dist	Type	Note	Next
33.2		Slight L onto Old Hollow Rd/Old Winston Rd	2.6
35.8		L onto Black Mountain Rd	3.3
39.1		L toward S Key St	0.0
39.1		At the traffic circle, 2nd exit onto S Key St	0.3
39.4		L onto Shoals Rd	0.6
39.9		R	0.0
40.0		R onto Shoals Rd	4.5
44.4		R onto Quaker Church Rd	5.2
49.7		L onto Hogan Creek Rd	1.9
51.6		L onto Siloam Rd	6.1
57.7		R onto Smithtown Rd	1.1
58.8		R onto Richmond Hill Church Rd	0.5

26.1 miles. +1518/-1495 feet

Dist	Type	Note	Next
7.2		R after Wells Fargo Bank (on the left)	0.3
7.5		L onto Lewisville Vienna Rd	3.1
10.6		L onto Yadkinville Rd	0.2
10.8		R onto Vienna Dozier Rd	0.7
11.4		R to stay on Vienna Dozier Rd	5.2
16.6		Continue onto Bowens Rd/Sr1625	2.2
18.9		L onto Doral Dr	3.3
22.2		L onto Spainhour Mill Rd	6.6
28.7		Continue onto Perch Rd	0.2
29.0		Continue onto Roby Fulk Rd	0.1
29.0		Continue onto Perch Rd	3.7
32.7		L onto N Old 52 Rd	0.5

26.5 miles. +1108/-1001 feet

Dist	Type	Note	Next
59.3		L onto Tower Rd	1.9
61.2		R onto NC-67 W	1.6
62.8		R onto Rockford Rd	3.0
65.7		L onto Sugartown Rd	3.2
68.9		Continue onto Pilot View Church Rd	1.4
70.3		L onto Mills Rd	0.8
71.1		Continue onto Mt Carmel Church Rd	1.7
72.8		R onto Falcon Rd	1.9
74.7		L onto Old U.S. 421	0.8
75.5		R onto Speer Bridge Rd	2.5
77.9		L onto Courtney-Huntsville Rd	3.3
81.2		Continue onto Shallowford Rd	0.9

22.4 miles. +744/-1137 feet

Dist	Type	Note	Next
82.1	➔	R onto Williams Rd	5.1
87.2	➔	Sharp R onto Concord Church Rd	5.6
92.7	➔	R onto Lasater Rd	3.3
96.0	➔	R onto Fair Oaks Dr	0.9
96.8	➔	R onto Harper Rd	0.4
97.2	➔	R onto Clemmons Rd	0.4
97.6	➡	L onto Tanglewood Park Rd	0.2
97.8	➔	R onto N Trail Rd	0.0
97.9	🚩	End of route	0.0

16.7 miles. +748/-855 feet