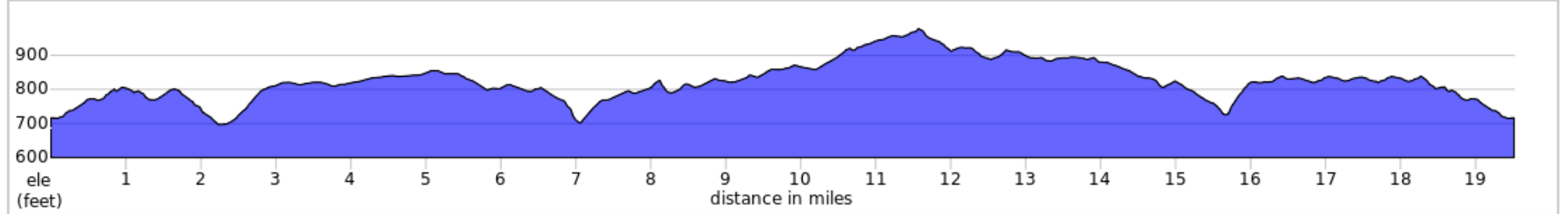
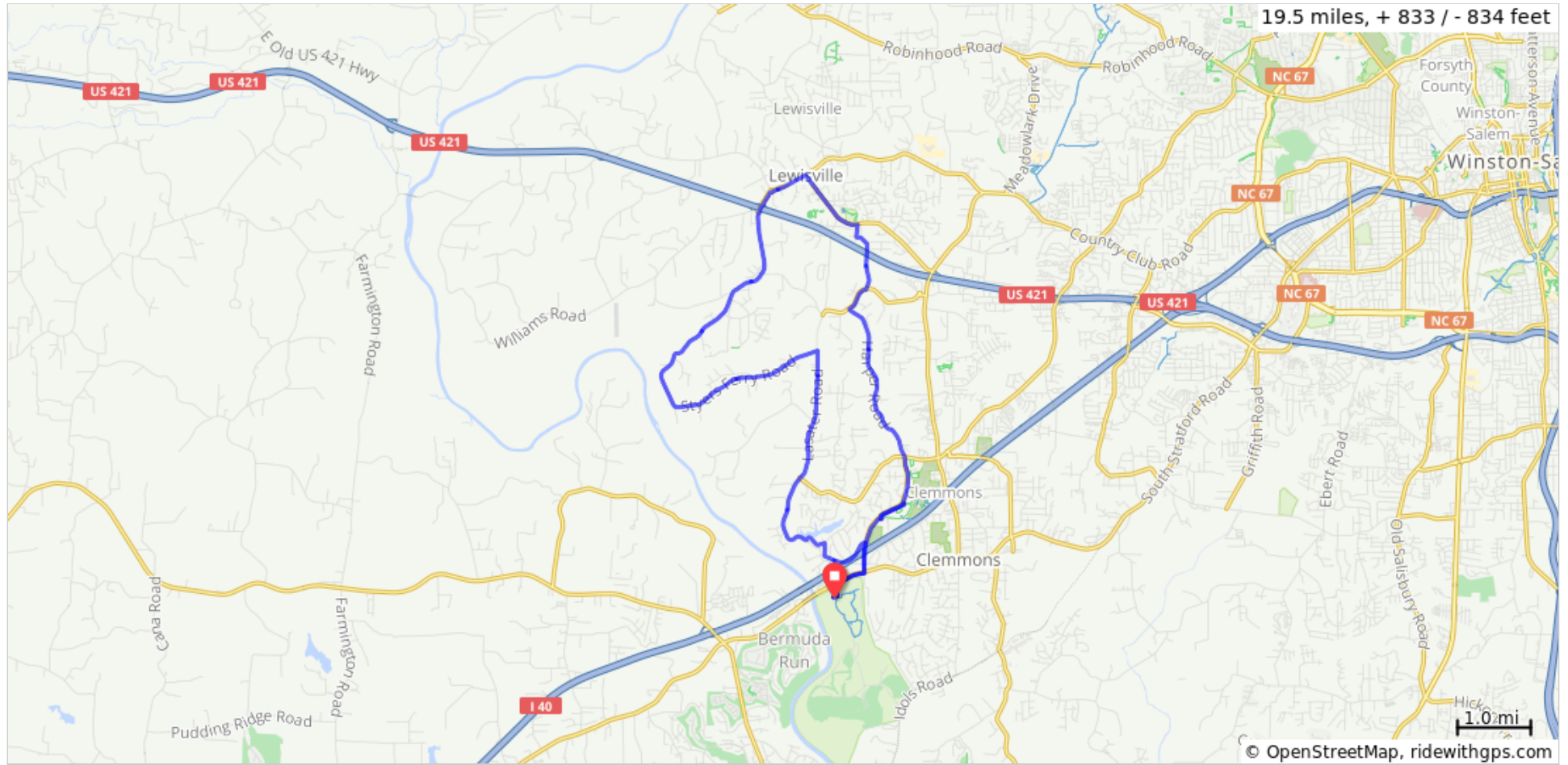


Tanglewood 2018 Saturday 20



Tanglewood 2018 Saturday 20

| Dist | Type | Note | Next |
|------|------|---|------|
| 0.0 | | Start of route | 0.0 |
| 0.0 | | L onto Tanglewood Park Rd | 0.2 |
| 0.2 | | R onto Clemmons Rd | 0.4 |
| 0.6 | | L onto Harper Rd | 0.4 |
| 1.0 | | L onto Fair Oaks Dr | 0.9 |
| 1.9 | | L onto Lasater Rd | 3.3 |
| 5.2 | | L onto Styers Ferry Rd | 4.1 |
| 9.3 | | Continue onto Concord Church Rd | 1.3 |
| 10.6 | | At the traffic circle, 2nd exit onto Williams Rd | 0.1 |
| 10.7 | | Keep L to stay on Williams Rd | 0.0 |
| 10.8 | | At the traffic circle, continue straight to stay on Williams Rd | 0.2 |

10.8 miles. +552/-347 feet

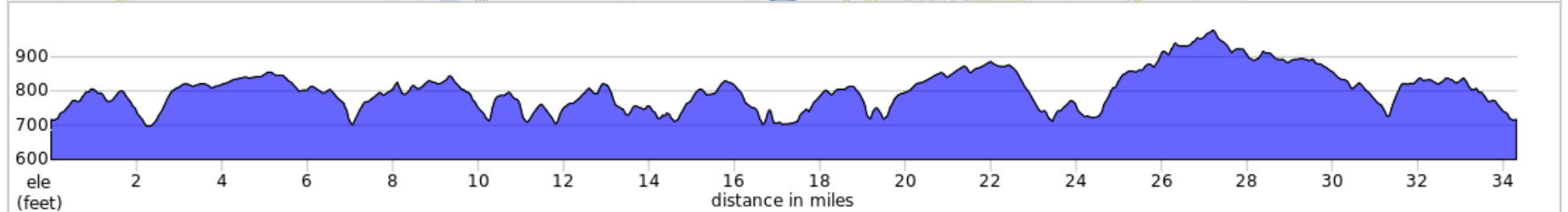
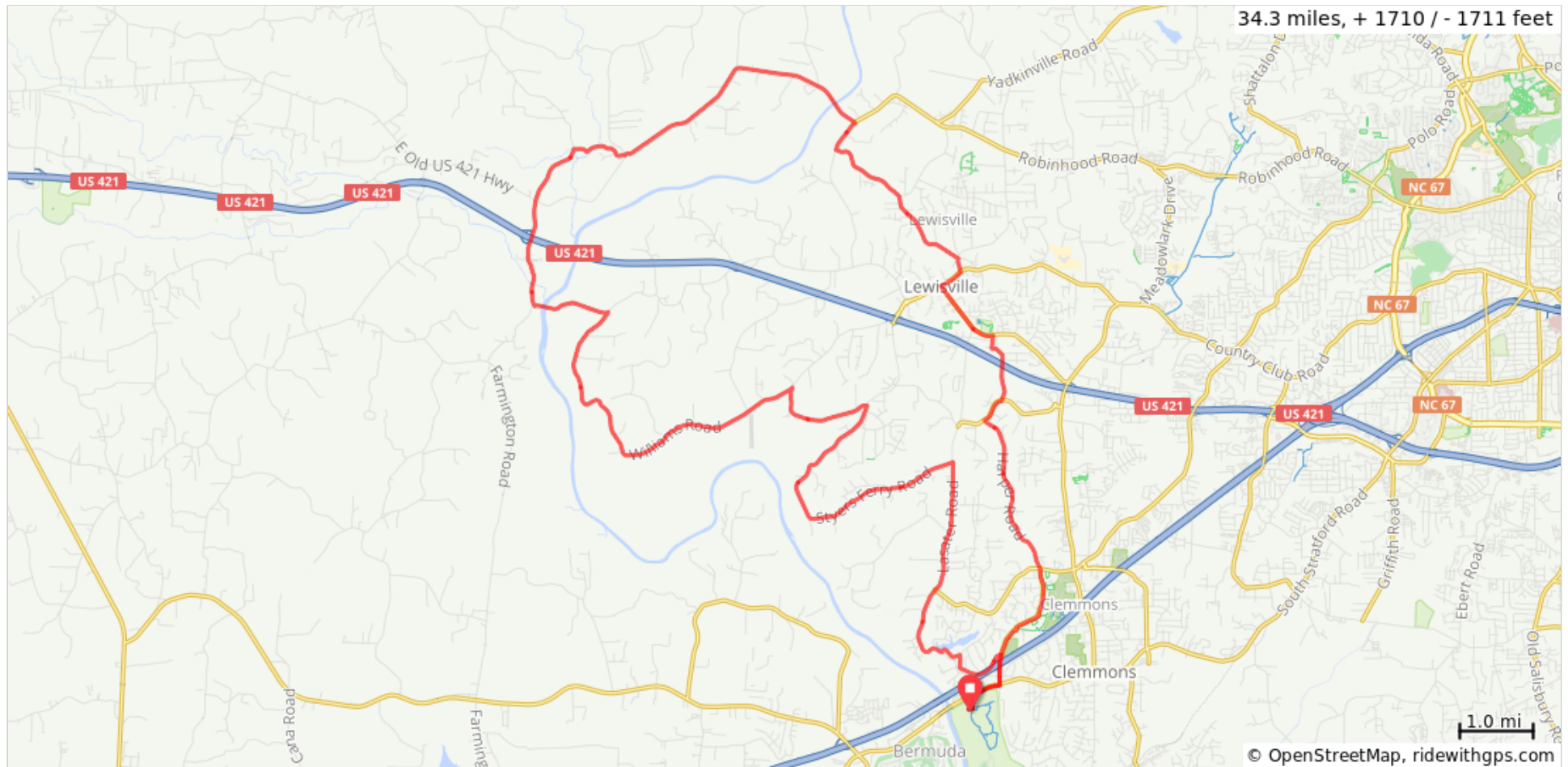
| Dist | Type | Note | Next |
|------|------|---------------------------|------|
| 18.9 | | R onto Clemmons Rd | 0.4 |
| 19.3 | | L onto Tanglewood Park Rd | 0.2 |
| 19.5 | | R onto N Trail Rd | 0.0 |
| 19.5 | | End of route | 0.0 |

1.4 miles. +1/-56 feet

| Dist | Type | Note | Next |
|------|------|---|------|
| 11.0 | | At the traffic circle, 2nd exit onto Shallowford Rd | 0.5 |
| 11.5 | | R onto Lewisville Clemmons Rd | 1.0 |
| 12.6 | | R onto Reynolds Rd | 1.0 |
| 13.5 | | R onto Styers Ferry Rd | 0.4 |
| 13.9 | | L onto Harper Rd | 2.3 |
| 16.2 | | At the traffic circle, continue straight to stay on Harper Rd | 0.7 |
| 16.9 | | At the traffic circle, continue straight to stay on Harper Rd | 0.4 |
| 17.2 | | At the traffic circle, 3rd exit and stay on Harper Rd | 0.4 |
| 17.7 | | At the traffic circle, 3rd exit and stay on Harper Rd | 0.4 |
| 18.1 | | At the traffic circle, continue straight to stay on Harper Rd | 0.8 |

7.3 miles. +252/-369 feet

Tanglewood 2018 Saturday 36



Tanglewood 2018 Saturday 36

| Dist | Type | Note | Next |
|------|------|--------------------------------------|------|
| 0.0 | | Start of route | 0.0 |
| 0.0 | | L onto Tanglewood Park Rd | 0.2 |
| 0.2 | | R onto Clemmons Rd | 0.4 |
| 0.6 | | L onto Harper Rd | 0.4 |
| 1.0 | | L onto Fair Oaks Dr | 0.9 |
| 1.9 | | L onto Lasater Rd | 3.3 |
| 5.2 | | L onto Styers Ferry Rd | 4.1 |
| 9.3 | | L onto Concord Church Rd | 1.4 |
| 10.7 | | Sharp L onto Williams Rd | 5.1 |
| 15.8 | | L onto Shallowford Rd | 0.9 |
| 16.7 | | Continue onto Courtney-Huntsville Rd | 0.2 |
| 16.8 | | R onto Dinkins Bottom Rd | 1.5 |

16.8 miles. +888/-864 feet

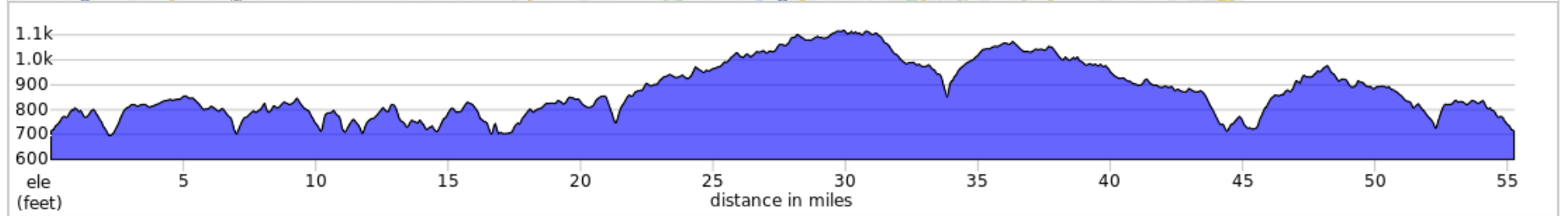
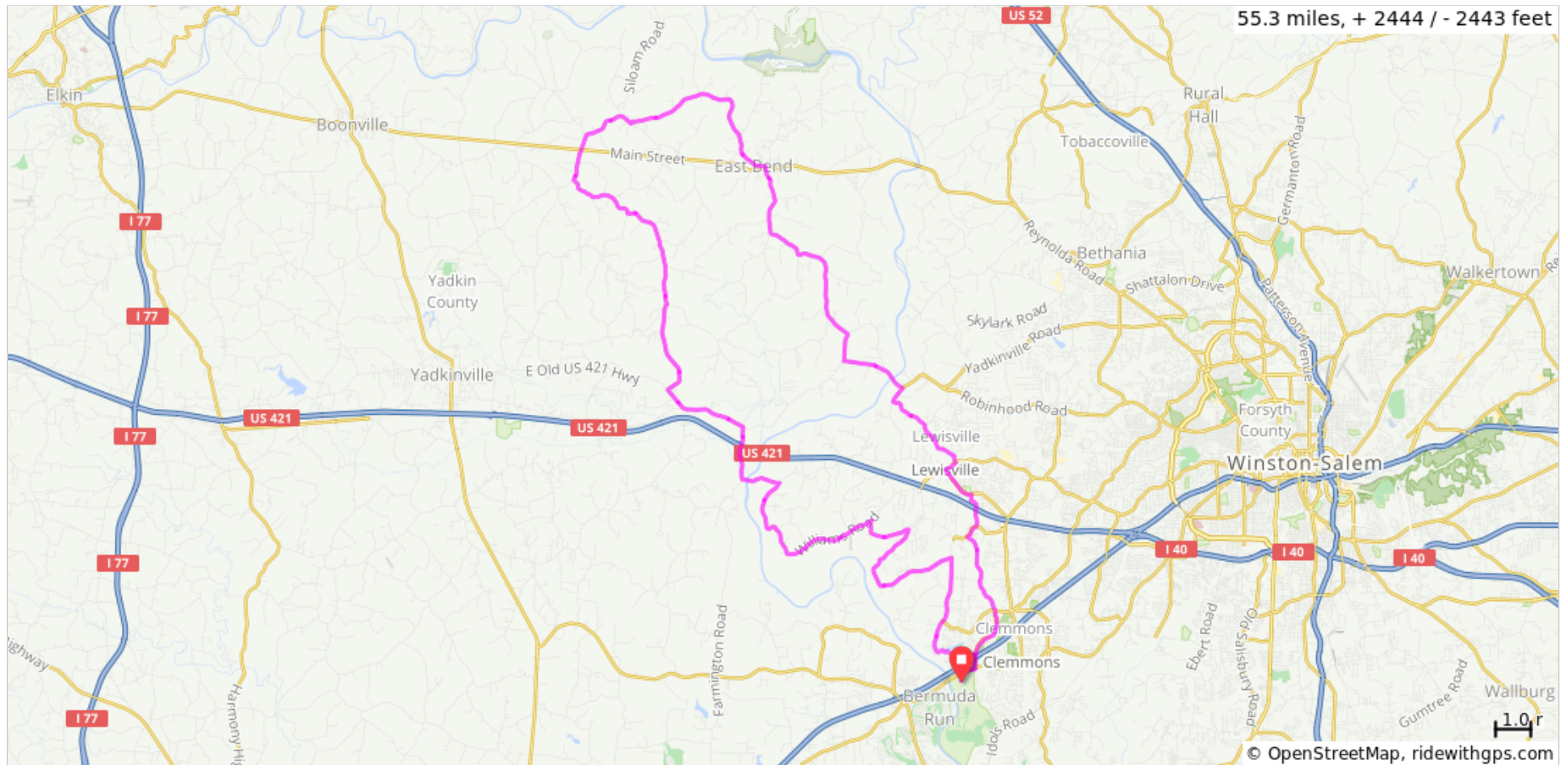
| Dist | Type | Note | Next |
|------|------|-------------------------------|------|
| 18.3 | | Continue onto Baltimore Rd | 0.9 |
| 19.2 | | R onto Logan Creek Rd | 0.9 |
| 20.1 | | L onto Old U.S. 421 | 3.8 |
| 23.8 | | R onto Conrad Rd | 0.5 |
| 24.3 | | L onto Grapevine Rd | 2.4 |
| 26.7 | | R onto Lewisville Vienna Rd | 0.2 |
| 26.8 | | R onto Shallowford Rd | 0.3 |
| 27.2 | | L onto Lewisville Clemmons Rd | 1.0 |
| 28.2 | | R onto Reynolds Rd | 1.0 |
| 29.2 | | R onto Styers Ferry Rd | 0.4 |
| 29.5 | | L onto Harper Rd | 2.3 |

12.7 miles. +547/-449 feet

| Dist | Type | Note | Next |
|------|------|---|------|
| 31.8 | | At the traffic circle, continue straight to stay on Harper Rd | 0.7 |
| 32.5 | | At the traffic circle, continue straight to stay on Harper Rd | 0.4 |
| 32.9 | | At the traffic circle, continue straight to stay on Harper Rd | 0.8 |
| 33.7 | | R onto Clemmons Rd | 0.4 |
| 34.1 | | L onto Tanglewood Park Rd | 0.2 |
| 34.3 | | R onto N Trail Rd | 0.0 |
| 34.3 | | End of route | 0.0 |

4.8 miles. +49/-155 feet

Tanglewood 2018 Saturday 50



Tanglewood 2018 Saturday 50

| Dist | Type | Note | Next |
|------|------|--------------------------------------|------|
| 0.0 | | Start of route | 0.2 |
| 0.2 | | R onto Clemmons Rd | 0.4 |
| 0.6 | | L onto Harper Rd | 0.4 |
| 1.0 | | L onto Fair Oaks Dr | 0.9 |
| 1.9 | | L onto Lasater Rd | 3.3 |
| 5.1 | | L onto Styers Ferry Rd | 4.1 |
| 9.2 | | L onto Concord Church Rd | 1.4 |
| 10.7 | | Sharp L onto Williams Rd | 5.1 |
| 15.7 | | L onto Shallowford Rd | 0.9 |
| 16.6 | | Continue onto Courtney-Huntsville Rd | 0.2 |
| 16.8 | | R onto Dinkins Bottom Rd | 1.5 |
| 18.2 | | L onto Old U.S. 421 | 2.4 |

18.2 miles. +1012/-937 feet

| Dist | Type | Note | Next |
|------|------|---|------|
| 47.8 | | R onto Shallowford Rd | 0.3 |
| 48.2 | | L onto Lewisville Clemmons Rd | 1.0 |
| 49.2 | | R onto Reynolds Rd | 1.0 |
| 50.2 | | R onto Styers Ferry Rd | 0.4 |
| 50.5 | | L onto Harper Rd | 2.3 |
| 52.8 | | At the traffic circle, continue straight to stay on Harper Rd | 0.7 |
| 53.5 | | At the traffic circle, continue straight to stay on Harper Rd | 0.4 |
| 53.9 | | At the traffic circle, continue straight to stay on Harper Rd | 0.8 |
| 54.7 | | R onto Clemmons Rd | 0.4 |
| 55.1 | | L onto Tanglewood Park Rd | 0.2 |

7.4 miles. +230/-449 feet

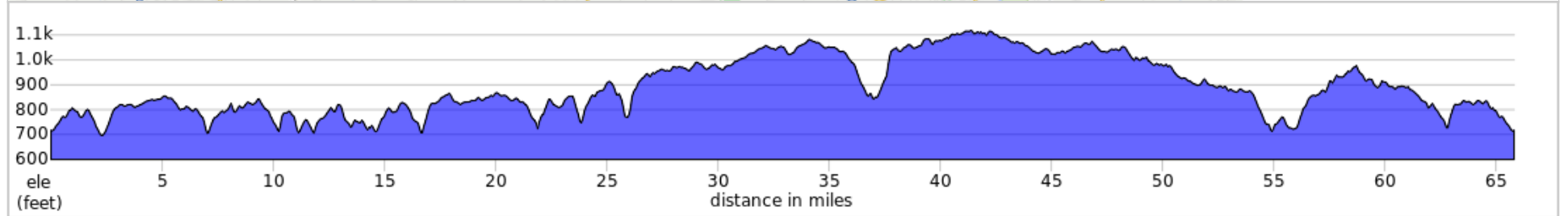
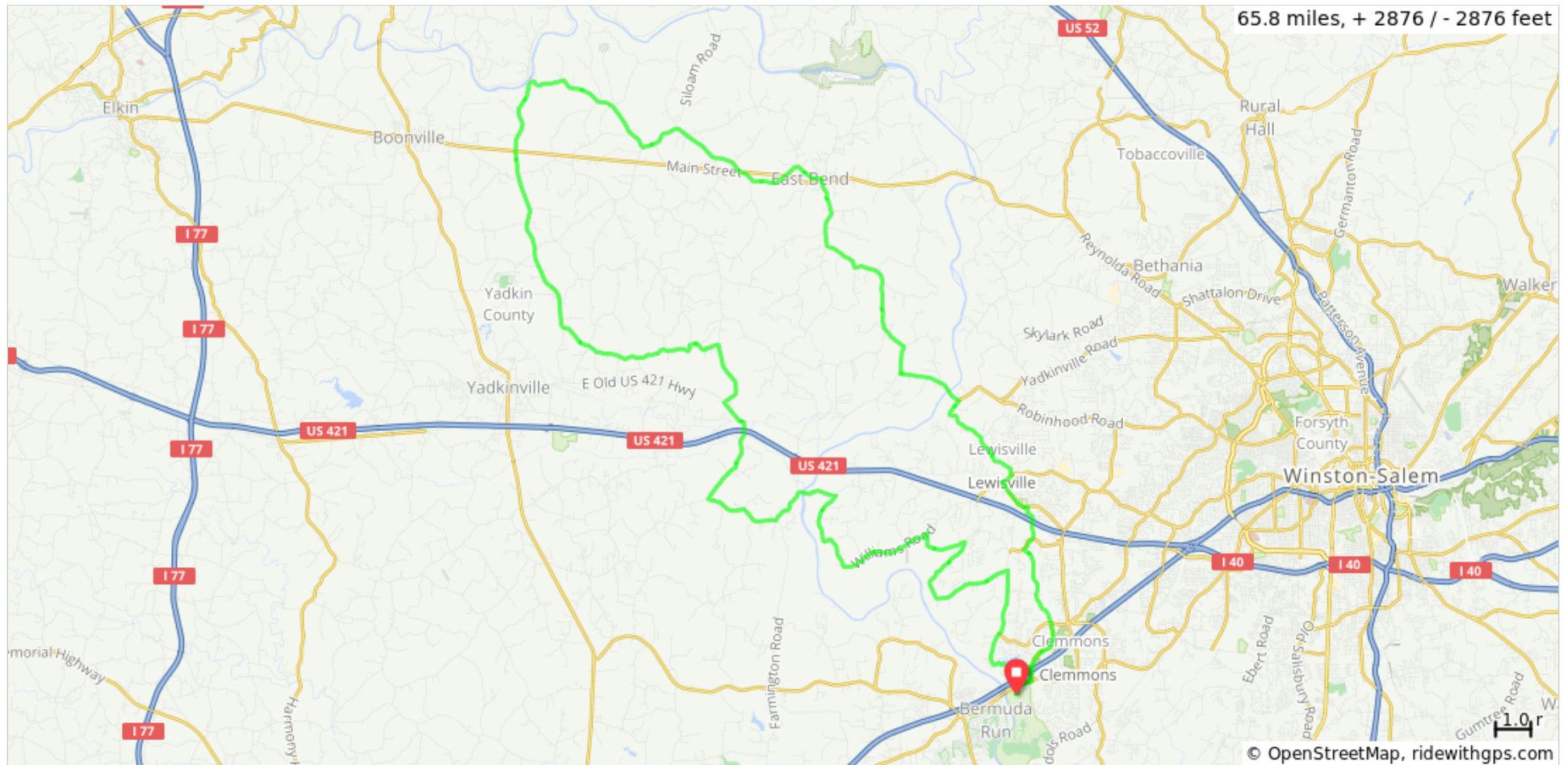
| Dist | Type | Note | Next |
|------|------|---|------|
| 20.6 | | R onto Falcon Rd | 2.6 |
| 23.3 | | L onto Forbush Rd | 5.0 |
| 28.3 | | R onto Nebo Rd | 0.8 |
| 29.1 | | Continue onto Smithtown Rd | 1.9 |
| 31.0 | | L onto Shady Grove Church Rd | 4.6 |
| 35.6 | | Slight L onto Fairground Rd | 0.5 |
| 36.1 | | Slight L onto Main St | 0.2 |
| 36.3 | | R onto Pauline Street / Flint Hill Road | 6.7 |
| 43.0 | | L onto Old U.S. 421 | 1.9 |
| 44.8 | | R onto Conrad Rd | 0.5 |
| 45.3 | | L onto Grapevine Rd | 2.4 |
| 47.6 | | R onto Lewisville Vienna Rd | 0.2 |

29.4 miles. +1037/-952 feet

| Dist | Type | Note | Next |
|------|------|--------------|------|
| 55.3 | | End of route | 0.0 |

0.2 miles. +0/-0 feet

Tanglewood 2018 Saturday 65



Tanglewood 2018 Saturday 65

| Dist | Type | Note | Next |
|------|------|--------------------------------------|------|
| 0.0 | | Start of route | 0.0 |
| 0.0 | | L onto Tanglewood Park Rd | 0.2 |
| 0.2 | | R onto Clemmons Rd | 0.4 |
| 0.6 | | L onto Harper Rd | 0.4 |
| 1.0 | | L onto Fair Oaks Dr | 0.9 |
| 1.9 | | L onto Lasater Rd | 3.3 |
| 5.2 | | L onto Styers Ferry Rd | 4.1 |
| 9.3 | | L onto Concord Church Rd | 1.4 |
| 10.7 | | Sharp L onto Williams Rd | 5.1 |
| 15.8 | | L onto Shallowford Rd | 0.9 |
| 16.7 | | Continue onto Courtney-Huntsville Rd | 3.3 |
| 19.9 | | R onto Speer Bridge Rd | 2.5 |

19.9 miles. +1064/-920 feet

| Dist | Type | Note | Next |
|------|------|---------------------------------|------|
| 45.6 | | Continue onto Fairground Rd | 1.0 |
| 46.6 | | Continue onto Main St | 0.2 |
| 46.8 | | R onto Flint Hill Rd/Pauline St | 6.7 |
| 53.5 | | L onto Old U.S. 421 | 1.9 |
| 55.3 | | R onto Conrad Rd | 0.5 |
| 55.8 | | L onto Grapevine Rd | 2.4 |
| 58.2 | | R onto Lewisville Vienna Rd | 0.2 |
| 58.4 | | R onto Shallowford Rd | 0.3 |
| 58.7 | | L onto Lewisville Clemmons Rd | 1.0 |
| 59.7 | | R onto Reynolds Rd | 1.0 |
| 60.7 | | R onto Styers Ferry Rd | 0.4 |
| 61.1 | | L onto Harper Rd | 2.3 |

16.7 miles. +457/-594 feet

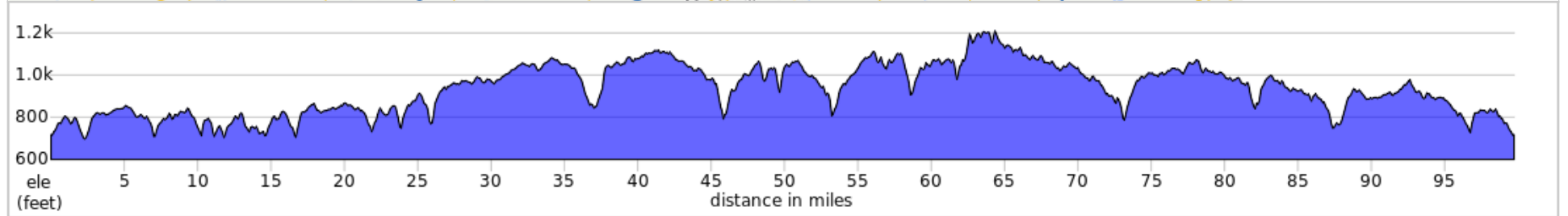
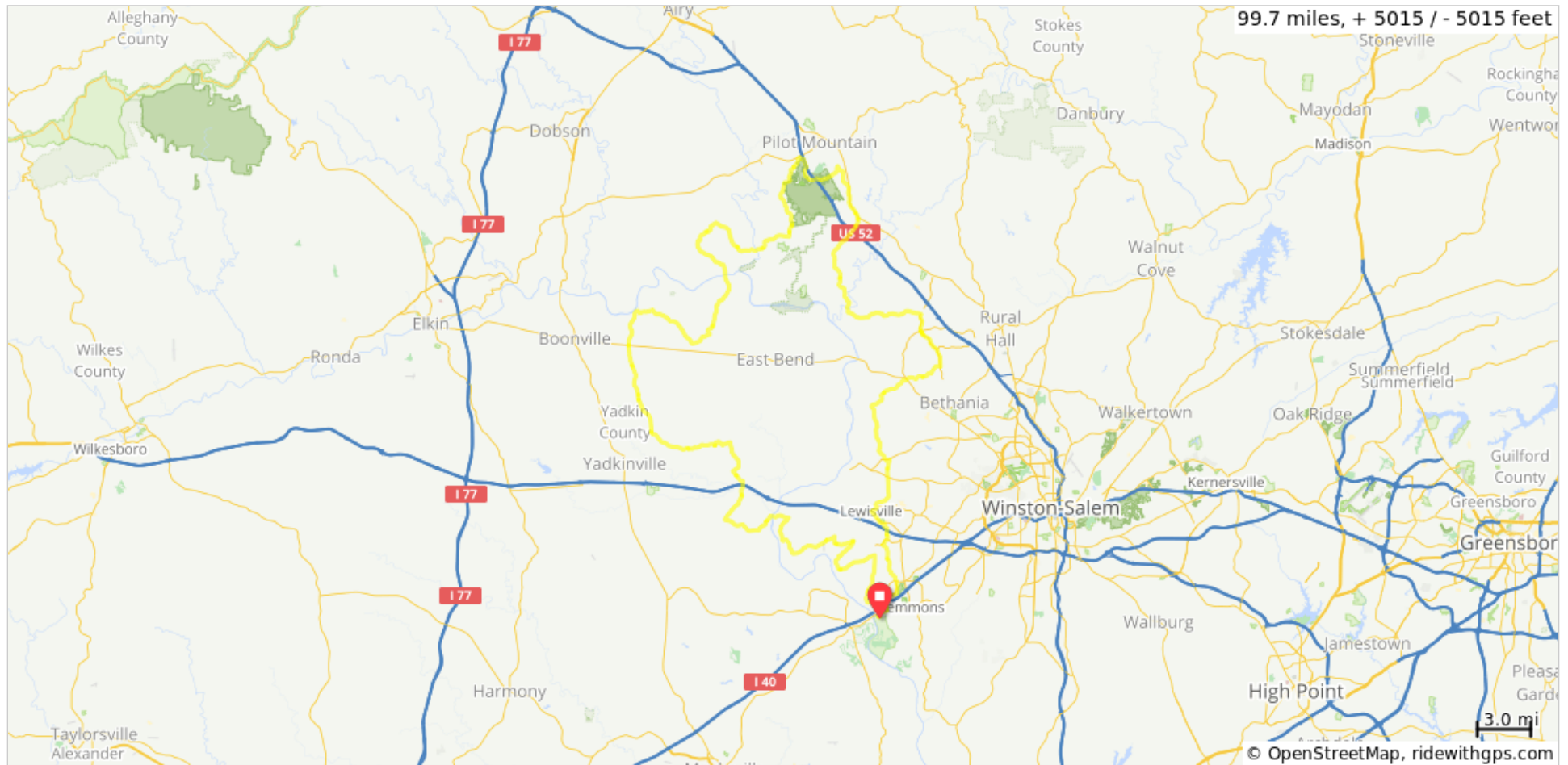
| Dist | Type | Note | Next |
|------|------|--------------------------------|------|
| 22.4 | | L onto Old U.S. 421 | 0.8 |
| 23.2 | | R onto Falcon Rd | 1.9 |
| 25.0 | | L onto Mt Carmel Church Rd | 1.7 |
| 26.8 | | Continue onto Mills Rd | 0.8 |
| 27.6 | | R onto Pilot View Church Rd | 1.4 |
| 29.0 | | Continue onto Sugartown Rd | 3.2 |
| 32.1 | | R onto Rockford Rd | 4.8 |
| 36.9 | | R to stay on Rockford Rd | 0.3 |
| 37.2 | | R onto Richmond Hill Church Rd | 3.8 |
| 41.0 | | L onto Smithtown Rd | 3.3 |
| 44.3 | | Continue onto NC-67 E | 0.0 |
| 44.3 | | Slight R onto Pride's Rd | 1.3 |

24.4 miles. +996/-808 feet

| Dist | Type | Note | Next |
|------|------|---|------|
| 63.3 | | At the traffic circle, continue straight to stay on Harper Rd | 0.7 |
| 64.0 | | At the traffic circle, continue straight to stay on Harper Rd | 0.4 |
| 64.4 | | At the traffic circle, continue straight to stay on Harper Rd | 0.8 |
| 65.2 | | R onto Clemmons Rd | 0.4 |
| 65.6 | | L onto Tanglewood Park Rd | 0.2 |
| 65.8 | | R onto N Trail Rd | 0.0 |
| 65.8 | | End of route | 0.0 |

4.8 miles. +48/-155 feet

Tanglewood 2018 Saturday 100



Tanglewood 2018 Saturday 100

| Dist | Type | Note | Next |
|------|------|--------------------------------------|------|
| 0.0 | ▶ | Start of route | 0.0 |
| 0.0 | ← | L onto Tanglewood Park Rd | 0.2 |
| 0.2 | → | R onto Clemmons Rd | 0.4 |
| 0.6 | ← | L onto Harper Rd | 0.4 |
| 1.0 | ← | L onto Fair Oaks Dr | 0.9 |
| 1.9 | ← | L onto Lasater Rd | 3.3 |
| 5.2 | ← | L onto Styers Ferry Rd | 4.1 |
| 9.3 | ← | L onto Concord Church Rd | 1.4 |
| 10.7 | ← | Sharp L onto Williams Rd | 5.1 |
| 15.8 | ← | L onto Shallowford Rd | 0.9 |
| 16.7 | ↑ | Continue onto Courtney-Huntsville Rd | 3.3 |
| 19.9 | → | R onto Speer Bridge Rd | 2.5 |

19.9 miles. +1064/-920 feet

| Dist | Type | Note | Next |
|------|------|----------------------------|------|
| 50.2 | → | R onto Quaker Church Rd | 5.2 |
| 55.4 | ← | L onto Shoals Rd | 4.5 |
| 59.9 | ← | L | 0.0 |
| 59.9 | ← | L onto Shoals Rd | 0.6 |
| 60.5 | → | R onto S Key St | 0.1 |
| 60.6 | → | R onto Foothill Dr | 0.1 |
| 60.7 | ← | L onto Lola Ln | 0.1 |
| 60.8 | → | R onto Black Mountain Rd | 3.2 |
| 64.0 | → | R onto Old Winston Rd | 2.6 |
| 66.6 | → | Slight R onto N Old 52 Rd | 0.5 |
| 67.1 | → | R onto Perch Rd | 3.7 |
| 70.8 | ↑ | Continue onto Roby Fulk Rd | 0.1 |

22.5 miles. +1074/-1147 feet

| Dist | Type | Note | Next |
|------|------|--------------------------------|------|
| 22.4 | ← | L onto Old U.S. 421 | 0.8 |
| 23.2 | → | R onto Falcon Rd | 1.9 |
| 25.0 | ← | L onto Mt Carmel Church Rd | 1.7 |
| 26.8 | ↑ | Continue onto Mills Rd | 0.8 |
| 27.6 | → | R onto Pilot View Church Rd | 1.4 |
| 29.0 | ↑ | Continue onto Sugartown Rd | 3.2 |
| 32.1 | → | R onto Rockford Rd | 4.8 |
| 36.9 | → | R to stay on Rockford Rd | 0.3 |
| 37.2 | → | R onto Richmond Hill Church Rd | 3.8 |
| 41.0 | ← | L onto Smithtown Rd | 1.1 |
| 42.1 | ← | L onto Siloam Rd | 6.1 |
| 48.2 | → | R onto Hogan Creek Rd | 1.9 |

28.3 miles. +1278/-1056 feet

| Dist | Type | Note | Next |
|------|------|--------------------------------------|------|
| 70.8 | ↑ | Continue onto Perch Rd | 0.2 |
| 71.1 | ↑ | Continue onto Spainhour Mill Rd | 6.6 |
| 77.6 | → | R onto Doral Dr/King-Tobaccoville Rd | 3.3 |
| 80.9 | → | R onto Bowens Rd | 2.2 |
| 83.1 | ↑ | Continue onto Vienna Dozier Rd | 5.2 |
| 88.3 | ← | L to stay on Vienna Dozier Rd | 0.7 |
| 89.0 | ← | L onto Yadkinville Rd | 0.2 |
| 89.2 | → | R onto Lewisville-Vienna Rd | 3.1 |
| 92.3 | → | R onto Shallowford Rd | 0.3 |
| 92.6 | ← | L onto Lewisville Clemmons Rd | 1.0 |
| 93.6 | → | R onto Reynolds Rd | 1.0 |
| 94.6 | → | R onto Styers Ferry Rd | 0.4 |

23.8 miles. +965/-1049 feet

| Dist | Type | Note | Next |
|------|------|---|------|
| 95.0 | ← | L onto Harper Rd | 2.3 |
| 97.3 | ↑ | At the traffic circle, continue straight to stay on Harper Rd | 0.7 |
| 97.9 | ↑ | At the traffic circle, continue straight to stay on Harper Rd | 0.4 |
| 98.3 | ↑ | At the traffic circle, continue straight to stay on Harper Rd | 0.8 |
| 99.1 | → | R onto Clemmons Rd | 0.4 |
| 99.5 | ← | L onto Tanglewood Park Rd | 0.2 |
| 99.7 | → | R onto N Trail Rd | 0.0 |
| 99.7 | ☒ | End of route | 0.0 |

5.1 miles. +160/-335 feet